
















Directions to Montevallo High School













Directions

From Birmingham:

-  1. Start out going SOUTHEAST on 24TH ST N toward 4TH AVE N. 0.1 mi
-  2. Turn LEFT onto 3RD AVE N. 0.0 mi
-  3. Merge onto US-280 E/US-31 S/ELTON B STEPHENS EXPY/AL-3 S via the ramp on the LEFT. 2.5 mi
-  4. Merge onto US-280 E/AL-38 E toward SYLACAUGA/ZOO-GARDENS. 4.8 mi
-  5. Merge onto I-459 S toward I-65/MONTGOMERY/TUSCALOOSA. 4.1 mi
-  6. Merge onto I-65 S via EXIT 15 toward MONTGOMERY. 16.8 mi
-  7. Take EXIT 234 toward SHELBY COUNTY AIRPORT. 0.2 mi
-  8. Take the ramp toward AMERICAN VILLIAGE. 0.0 mi
-  9. Turn LEFT onto CR-87. 0.3 mi
-  10. CR-87 becomes CR-12. 1.3 mi
-  11. Turn RIGHT onto CR-22. 2.8 mi
-   12. Turn LEFT onto AL-119/MONTEVALLO RD. Continue to follow AL-119. 3.9 mi
-  13. Turn RIGHT onto OAK ST. 0.3 mi
-  14. 980 OAK ST is on the LEFT.

Directions to Montevallo High School

From Montgomery:

-  1. Start out going NORTH on S UNION ST toward NICROSI ST. 0.1 mi
-  2. Turn LEFT onto E SOUTH ST. 0.5 mi
-  3. Merge onto I-85 S/MARTIN LUTHER KING JR EXPY toward BIRMINGHAM/MOBILE. 0.6 mi
-  4. Merge onto I-65 N toward I-65 N/BIRMINGHAM. 57.1 mi
-  5. Take EXIT 234 toward SHELBY COUNTY AIRPORT. 0.2 mi
-  6. Turn LEFT onto CR-87. 0.3 mi
-  7. CR-87 becomes CR-12. 1.3 mi
-  8. Turn RIGHT onto CR-22. 2.8 mi
-   9. Turn LEFT onto AL-119/MONTEVALLO RD. Continue to follow AL-119. 3.9 mi
-  10. Turn RIGHT onto OAK ST. 0.3 mi
-  11. 980 OAK ST is on the LEFT.